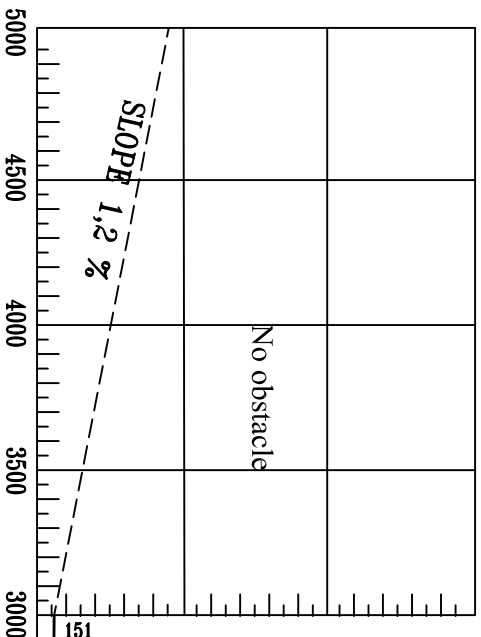
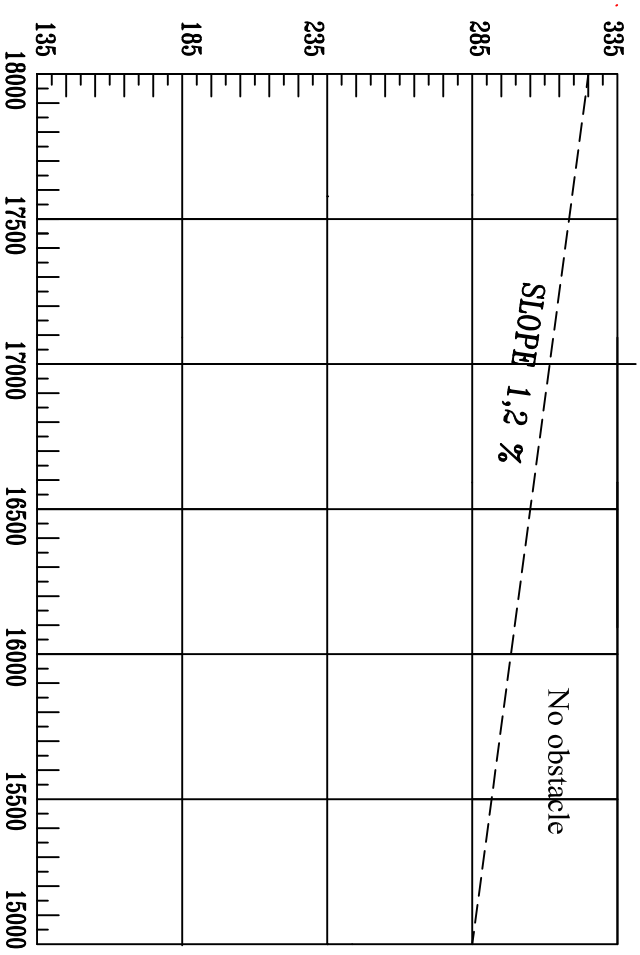


DIMENSIONS AND ELEVATIONS IN METRES

AERODROME OBSTACLE CHART - ICAO -  
TYPE A (OPERATING LIMITATION)

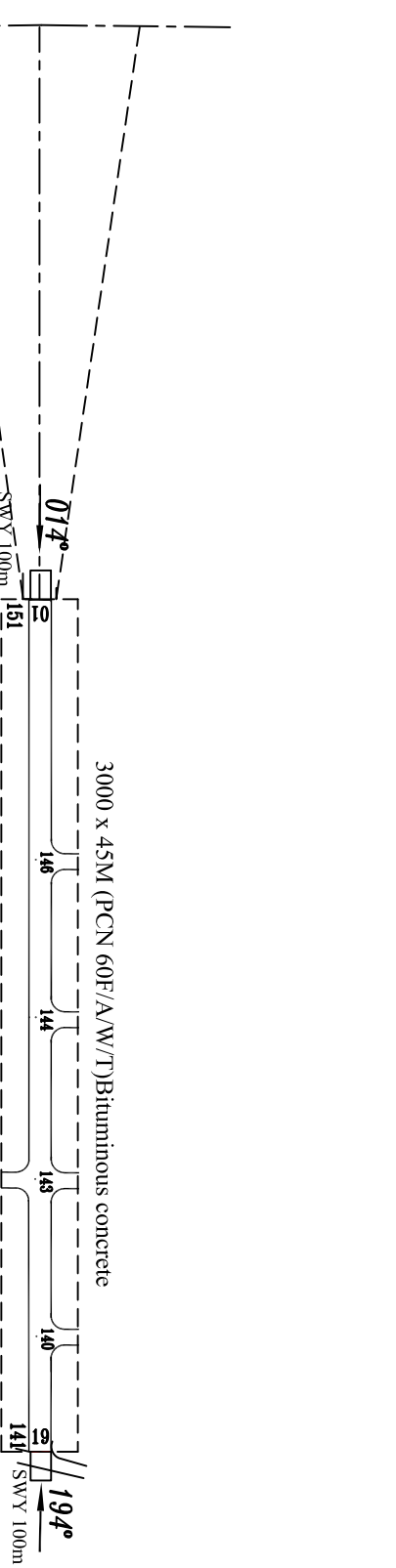
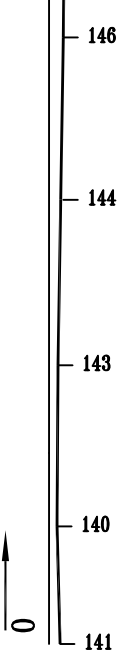
OUARGLA/Ain Beida

MAGNETIC VARIATION 2°E 2020



DECLARED DISTANCES

RMY	TORA	ASDA	TODA	LDA
19	3000	3100	3000	3000



LEGENDE

IDENTIFICATION NUMBER	SYMBOL
TREE OR BUSH	①
POLE, TOWER, SPIRE, ANTENNA, ETC	*
BUILDINGS OR LARGE STRUCTURE	■
RAILROAD	—+—+—+—+—
POWER TRANSMISSION LINE OR SUSPENDED CABLE	—+—+—+—+—
TERRAIN PENETRATING OBSTACLE PLANE	⌒

