

DIMENSIONS AND ELEVATIONS IN METRES

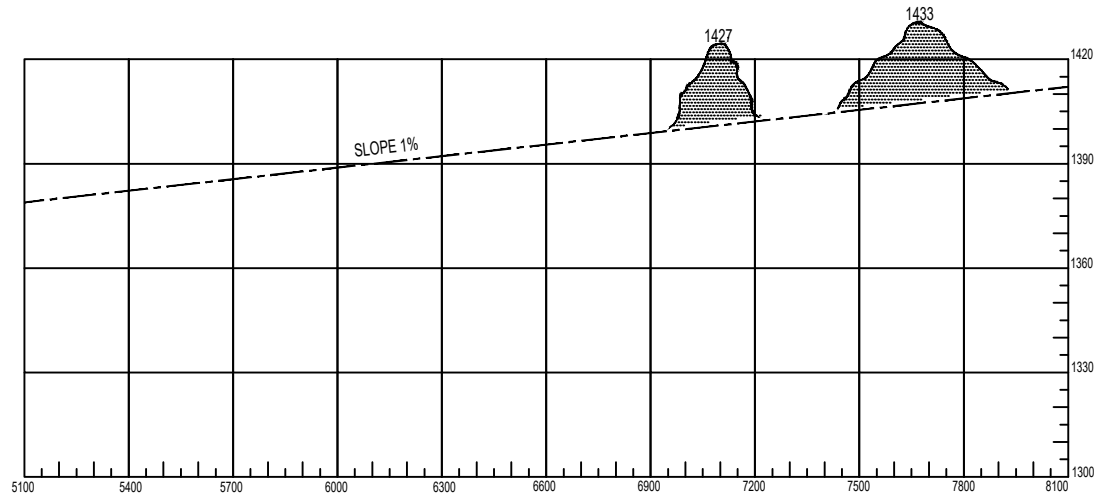
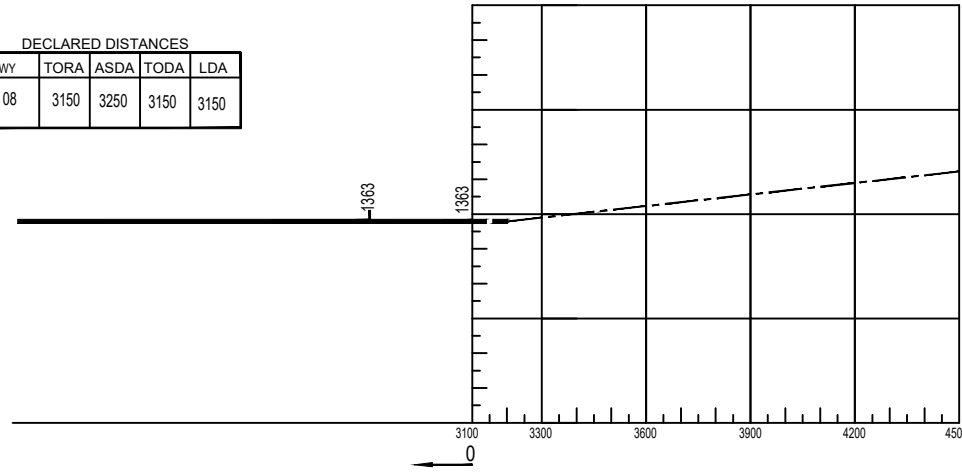
AERODROME OBSTACLE CHART - ICAO RWY 08
TYPE A (OPERATING LIMITATIONS)

TAMENGHASSET/Aguenar - Hadj Bey Akhamok

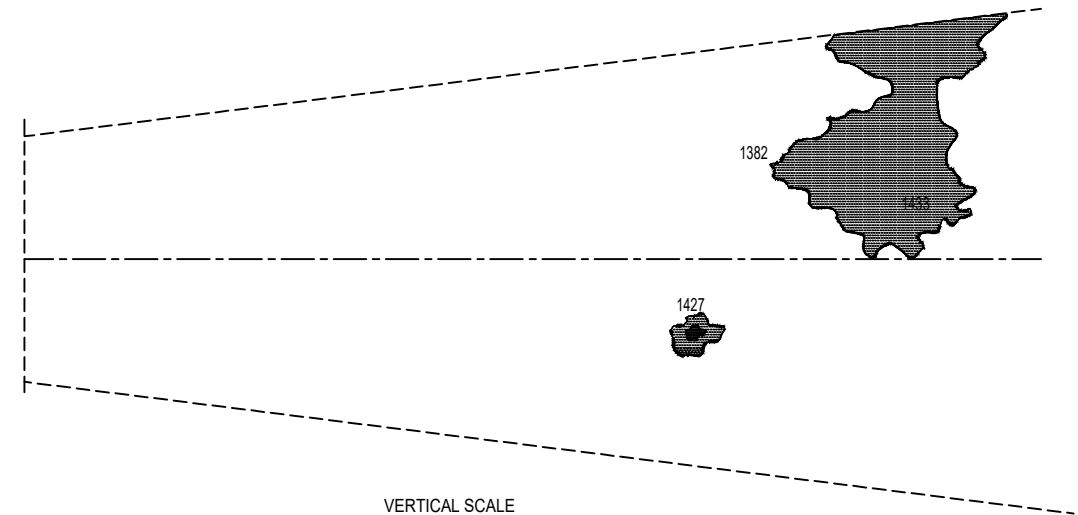
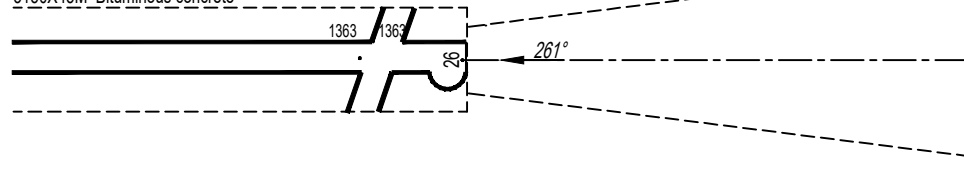
MAGNETIC VARIATION 1° E - 2017

DECLARED DISTANCES

RWY	TORA	ASDA	TODA	LDA
08	3150	3250	3150	3150



3150X45M Bituminous concrete



LEGENDE

IDENTIFICATION NUMBER	(1)
TREES OR BUSH	(*)
POLE, TOWER, SPIRE, ANTENNA, ECT	(O)
BUILDING OR LARGE STRUCTURE	(■)
RAILROAD	(=)
POWER TRANSMISSION LINE OR SUSPENDED CABLE	(—)
TERRAIN PENETRATING OBSTACLE PLANE	(~)

VERTICAL SCALE



HORIZONTAL SCALE

